

BY-LAW NO. HAM-2026-29
A BY-LAW TO AMEND THE HAMPTON ZONING BY-LAW NO. HAM-2023-16

The Council of Hampton, under authority vested in it by the Community Planning Act, enacts as follows:

1. An amendment to Schedule A of the Zoning Map, to rezone PID 30195580 from the Industrial (I) zone to Medium Industrial (IM) zone (see Schedule A).

First Reading:

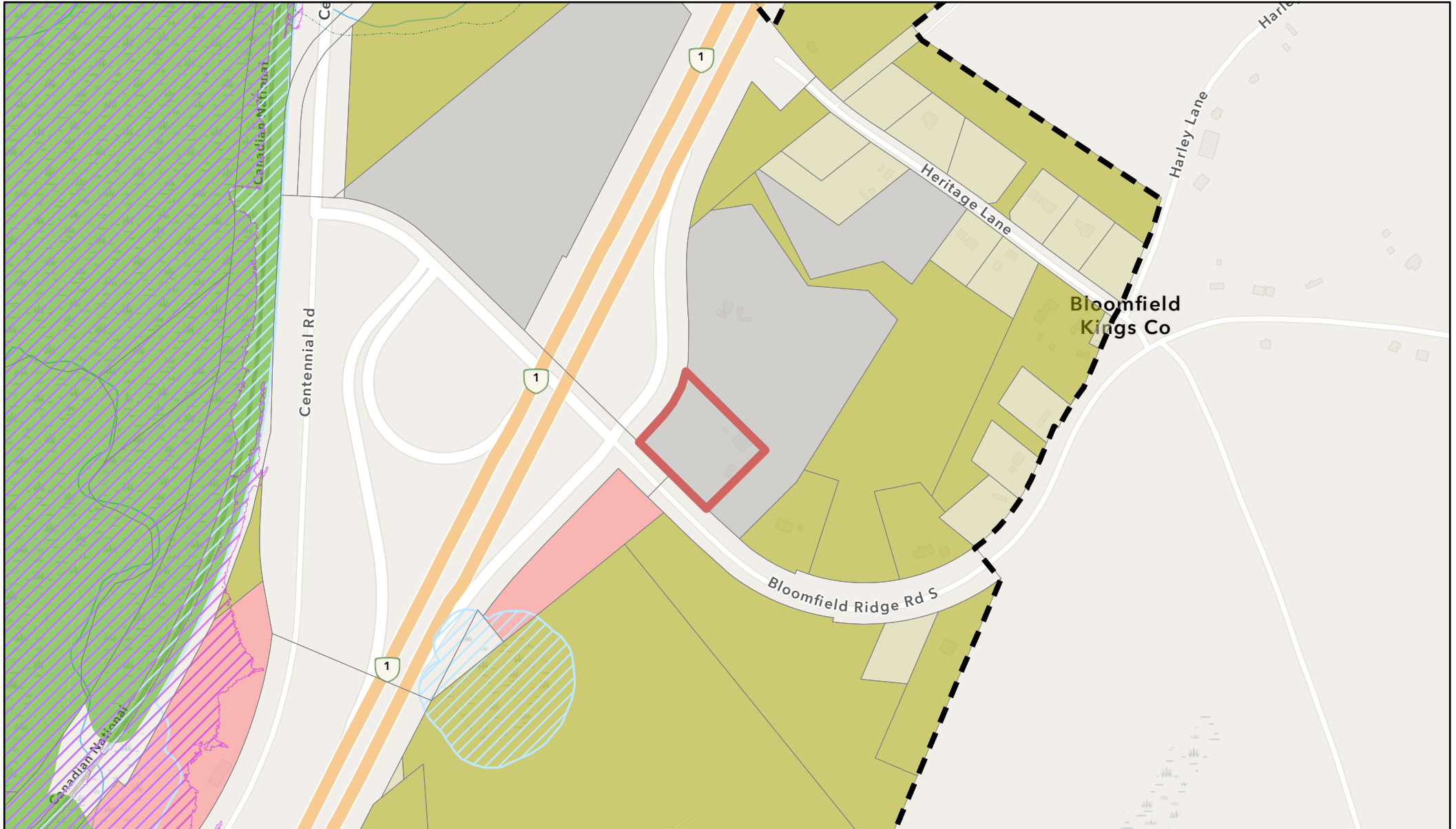
Second Reading:












Third Reading and Enactment:

Mayor: Robert Doucet

Clerk: Lisa Richard

Schedule A: Zoning Map - 27 Bloomfield Ridge Road South (PID 30195580)



- | | | | | | |
|--|------------------|---|----------------------------------|---|-------------------------|
|  | Subject Property |  | Watercourse Overlay (30m Buffer) |  | General Commercial (GC) |
|  | Hampton Boundary |  | Wetland Overlay (30m Buffer) |  | Industrial (I) |
|  | Parcel | Zoning 2025 | |  | Rural Residential (RR) |
|  | Flood Overlay |  | Conservation Zone (C) |  | Rural (RU) |

